









**Town of Foxborough  
Open Space and Recreation Plan  
2011**

**MAP 2  
Zoning**

- |   |   |
|---|---|
|  Residential (R-15)                  |  Highway Business (HB)   |
|  Residential and Agricultural (R-40) |  Limited Industrial (LI) |
|  General Business (GB)               |  General Industrial (GI) |
|  Neighborhood Business (NB)          |  Special Use (S-1)       |